#3195

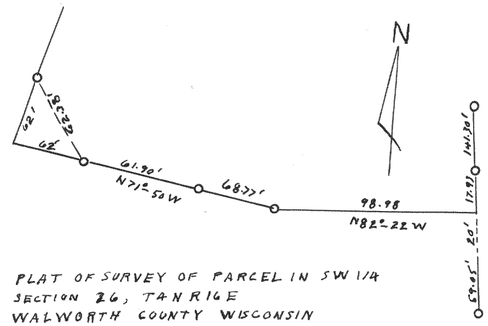

PLAT OF SURVEY OF PARCEL IN SW 1/4
SECTION 26, T4N R16E
WALWORTH COUNTY WISCONSIN
SEPT 1955 LLOYD L. JENSEN
SURVEYOR

#3196

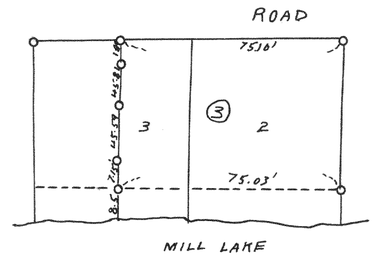

PLAT OF SURVEY OF LOTS 2-3 BLOCK 3
CARSWELL PARK T4N R16E
WALWORTH COUNTY WISCONSIN
SEPT 1956 LLOYD L. JENSEN
SURVEYOR

#3197

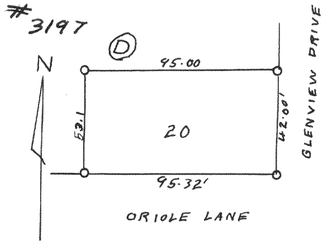

PLAT OF SURVEY OF LOT 20 BLOCK "D"
CISCO BEACH T1N R17E
WALWORTH COUNTY WISCONSIN
JULY 1956 LLOYD L JENSEN
SUVEYOR

#3198

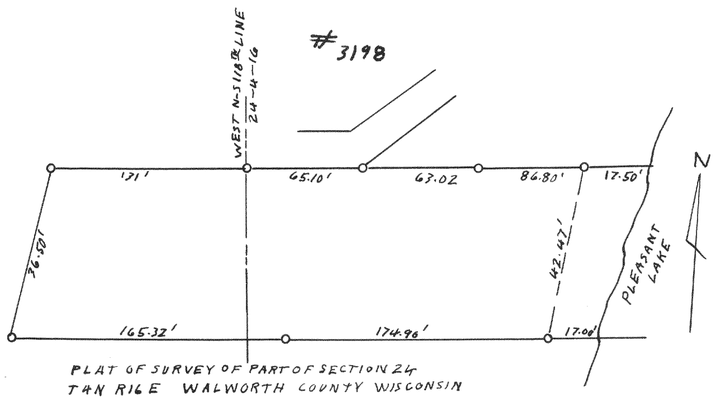

PLAT OF SURVEY OF PART OF SECTION 24
T4N R16E WALWORTH COUNTY WISCONSIN
WALWORTH COUNTY WISCONSIN
AUG. 1956 LLOYD L. JENSEN
SURVEYOR

#3199

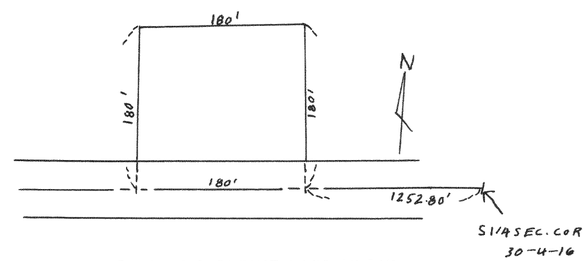

PLAT OF SURVEY OF LAND IN S1/2
SECTION 30 T4N R16E
WALWORTH COUNTY WISCONSIN
DEC. 1955 LLOYD L. JENSEN
SURVEYOR

#3200

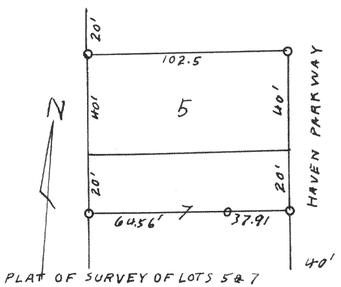

PLAT OF SURVEY OF LOTS 5 & 7
SHORE HAVEN T1N R17E
WALWORTH COUNTY WISCONSIN
SEPT. 1956 LLOYD L. JENSEN
SURVEYOR

#3201

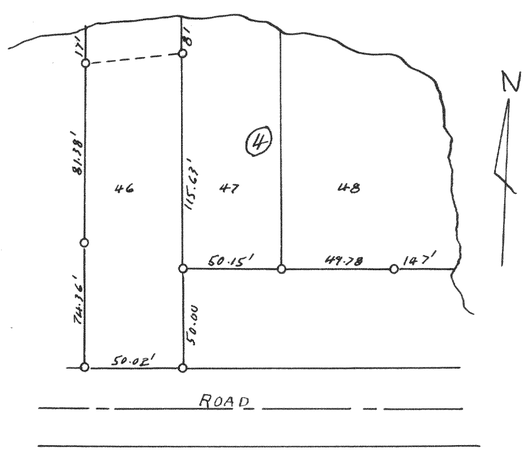

N

PLAT OF SURVEY OF LOTS 46-48
OF BLOCK 4 CARSWELL PARK T4N R16E
WALWORTH COUNTY WISCONSIN
SEPT. 1956 LLOYD L. JENSEN
SURVEYOR

#3202

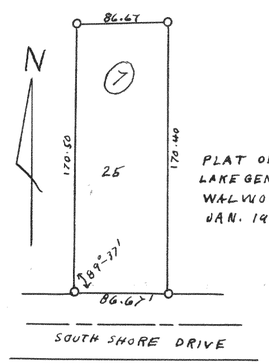

PLAT OF SURVEY OF LOT 25 BLOCK 7 OF
LAKE GENEVA TERRACE T1N R17E
WALWORTH COUNTY WISCONSIN
JAN. 1957 LLOYD L JENSEN
SURVEYOR

#3203

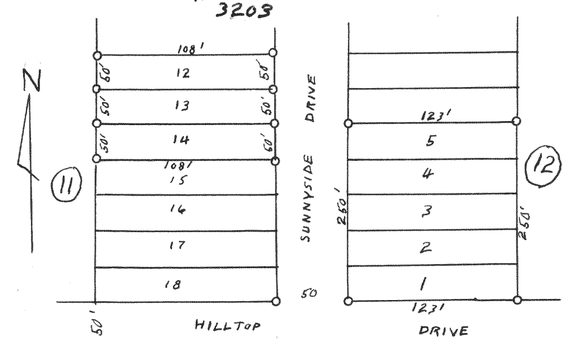

PLAT OF SURVEY OF LOTS 1-5 BLOCK 12
LOTS 12-18 OF BLOCK 11 MAPLE HILLS
T1N R17E WALWORTH COUNTY WISCONSIN
NOV. 1956 LLOYD L. JENSEN
SURVEYOR